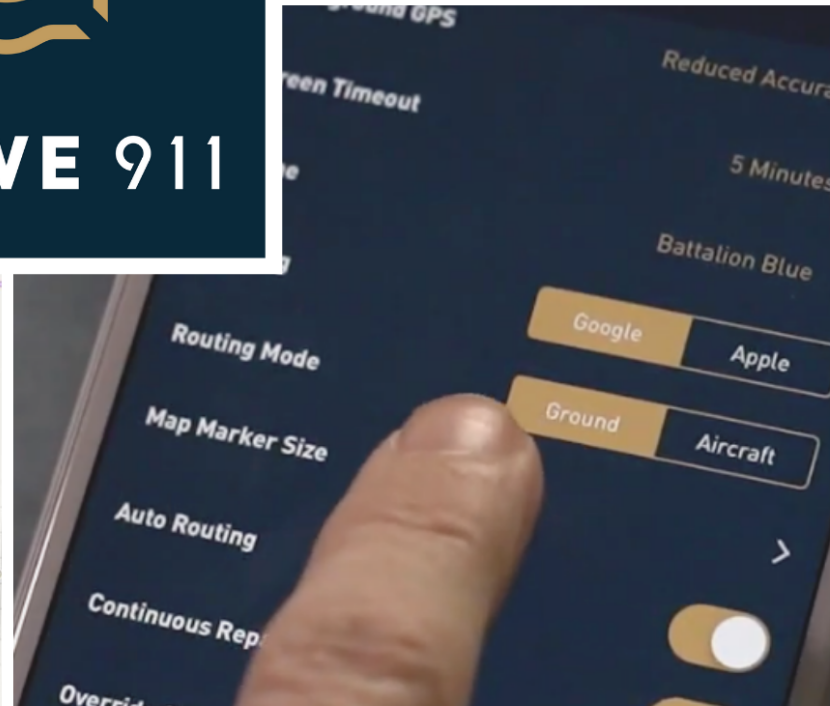
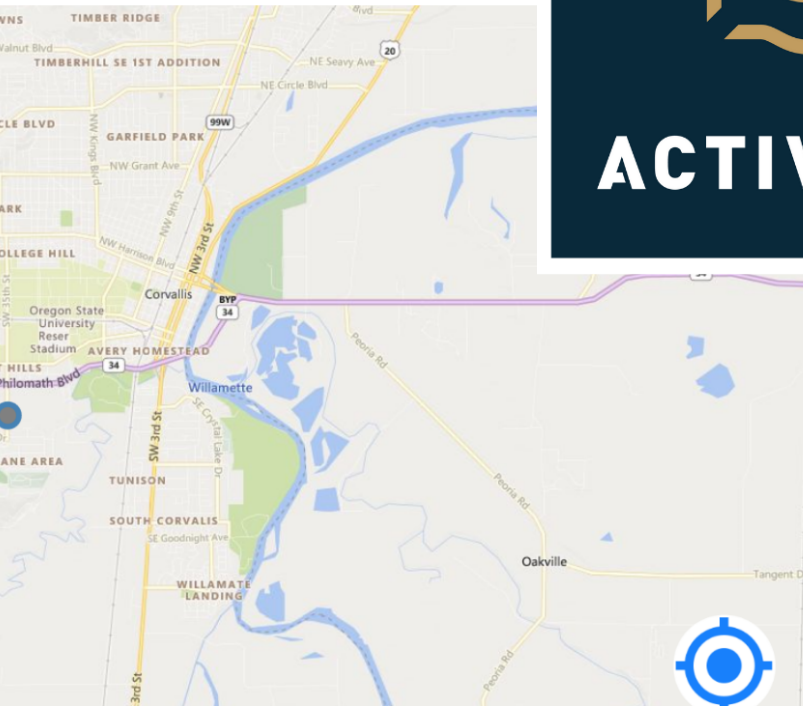
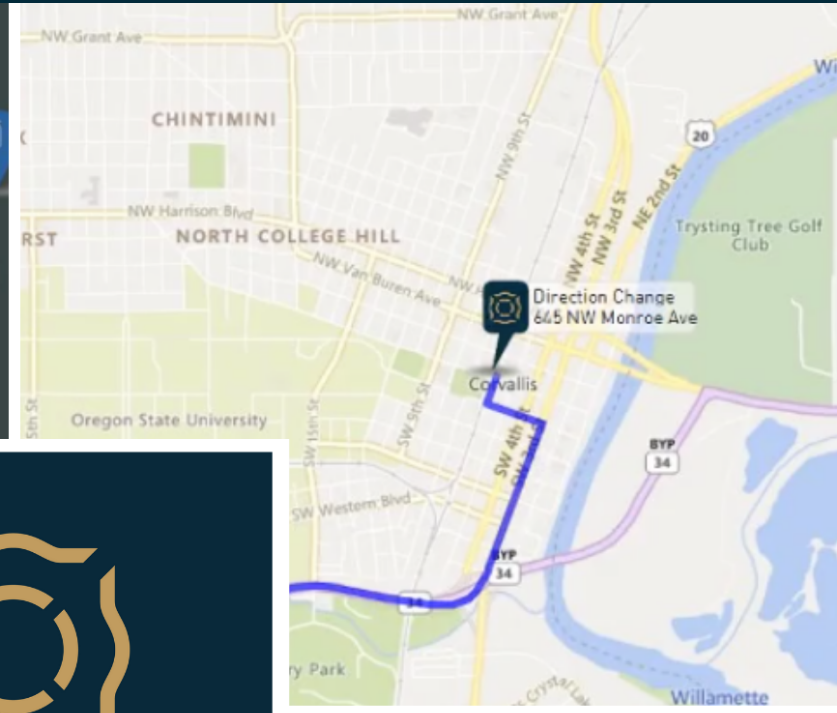
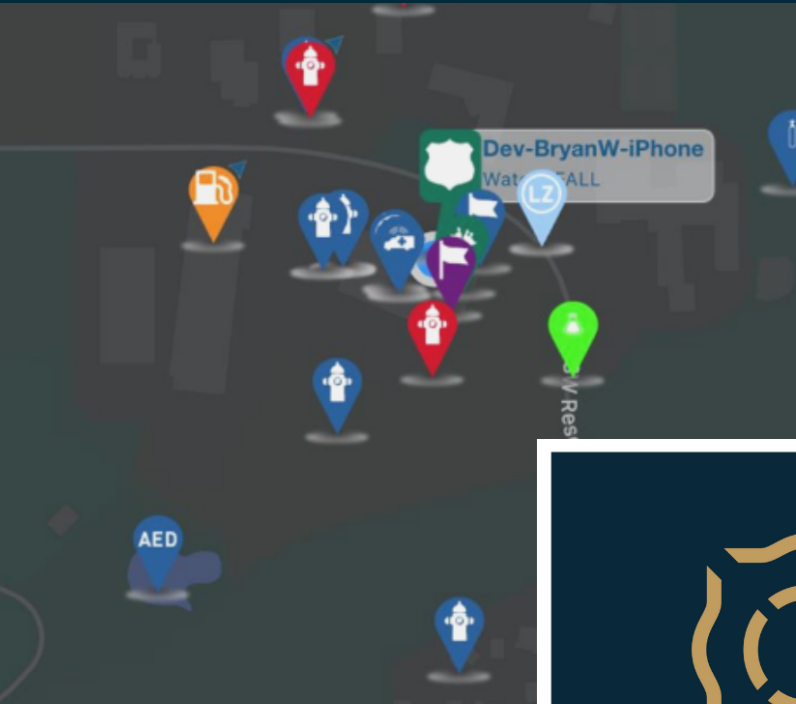


ActiveAlert by Active911

EFFECTIVE & AFFORDABLE RESPONSE COMMUNICATION



We develop software solutions to increase incident awareness, decrease response time, and help you save lives.



GENERAL OVERVIEW

ACTIVE 911

OUR ACTIVEALERT APP IS DESIGNED FOR MOBILE, TABLET, AND PC WITH AN ONLINE WEB CONSOLE

ACTIVE911 ADVANTAGES

- Reduce response times & ISO scores
- Monitor your team & assets on the ground
- Communicate critical information instantly within your agency & to mutual aid partners

ALERTS IN REAL TIME

Active911's servers usually take less than 10 seconds to process, map, and page all devices. Many agencies report getting our alerts before their tones.

AFFORDABLE


Just \$14 a year per device with agency and bulk device discounts available! Learn more at active911.com

HOW IT WORKS



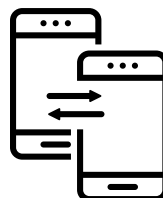
Step 1: Dispatch sends call information to Active911 servers.

Most CAD systems can do this without modification.



Step 2: Active911 sends an alert with CAD information to each device in your department.

Message is cleaned up, acronyms expanded, mapping is performed, and GPS coordinates generated.



Step 3: Easily coordinate alert responses within the Active911 app.

ACTIVEALERT

PRODUCT OVERVIEW

ALERTS ON ANY DEVICE

- Supports iOS, Android, and Windows platforms
- Sends alerts via SMS messaging, voice paging, and email
- Users with non-smartphones can still get SMS alerts

REAL TIME UPDATES

- See who is responding to an alert
- See member locations and apparatuses update on the map
- Live updated map markers keep you up to date

ACCURATE MAPPING & ROUTING

- Getting accurate step-by-step directions to the incident location
- Measure distances to the exact foot between two points, so you can know exactly how far to a hydrant or other important landmark

LABEL RESOURCES ON MAP

- Add map markers to identify key locations, such as hydrants or KnoxBox locations
- Attach documents to map markers

STORE OFFLINE PRE-PLANS

- Add resources to map markers from your online console or straight from your phone
- Supports PDFs, PNGs, JPEGs, and more

DATA SHARING

- Easily share map data, pre-plans, and alerts with neighboring departments
- Improve response coordination of mutual aid calls

COORDINATION & COMMUNICATION

- Availability settings allow you to set if you are on shift or not
- Stay connected with the group chat
- See other's responses to an alert
- Organize your agency by different groups for better coordination

BEST-IN CLASS SUPPORT

- Available 24/7
- Knowledgeable and eager to get your questions answered and your problems solved
- Local team trained by us
- No extra fees for support calls

**Over
450,000
Customers**

**Over
2 million
alerts sent in the last 30 days**

HELPING HEROES SAVE LIVES



ACTIVE 911

4100 SW Research Way, Suite B
Corvallis, OR 97333
541-223-7992
sales@active911.com

